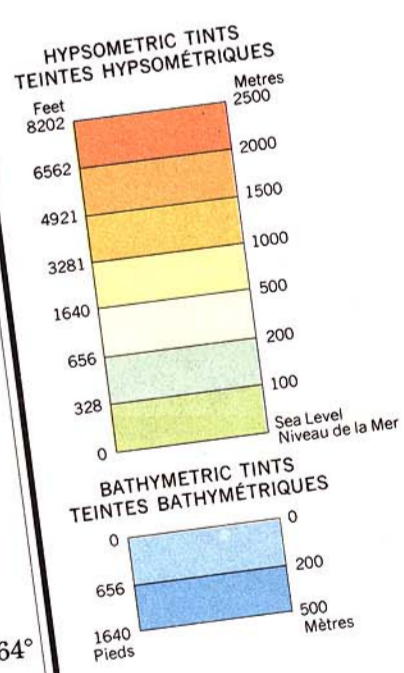
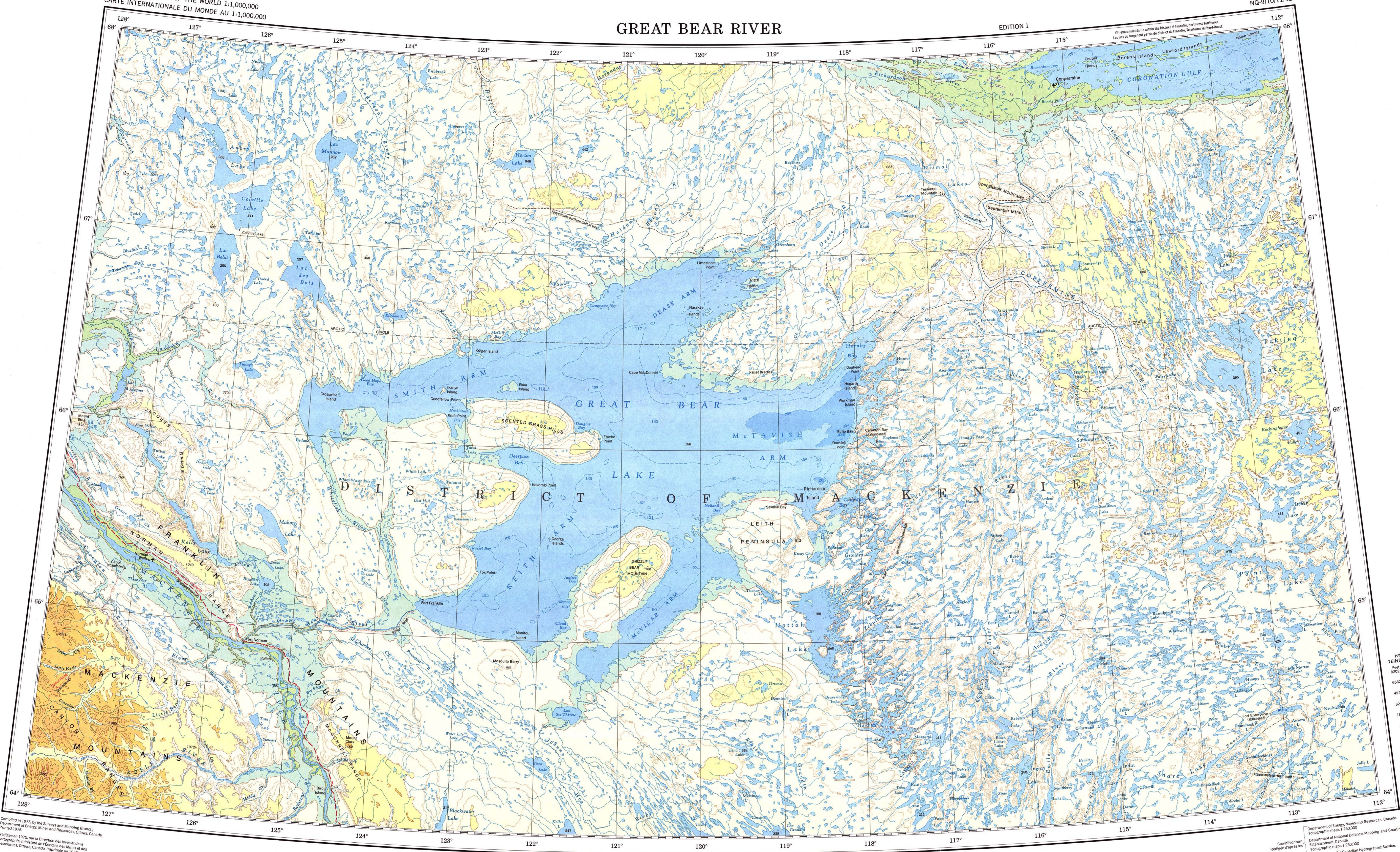


GREAT BEAR RIVER

EDITION 1




Compiled in 1975, by the Survey and Mapping Branch, Department of Energy, Mines and Resources, Ottawa, Canada. Printed 1976.
 Rédigé en 1975, par la Direction des levés et de la cartographie, Ministère de l'Énergie, des Mines et des Ressources, Ottawa, Canada, imprimé en 1976.

Department of Energy, Mines and Resources, Canada. Topographic maps 1:250,000. Department of National Defence, Mapping and Charting Establishment, Canada. Bathymetric maps 1:250,000. Compiled from hydrographic surveys. Bathymetry by the Canadian Hydrographic Service.

Lambert Conformal Conic Projection Projection conique conforme de Lambert

SCALE 1:1,000,000 ÉCHELLE



REFERENCE LÉGENDE

- | | | |
|---|---|-------|
| Main highway | Route principale | |
| Other road | Autre route | |
| Trail or track | Sentier ou piste | |
| Mire or swamp | Marsais ou marécage | |
| Islet | Écluse | |
| Contour (in metres) | Courbe de niveau (en mètres) | |
| Bathymetric line, approximate (in metres) | Courbe bathymétrique, approximative (en mètres) | |

Copies may be obtained from the Canada Map Office, Department of Energy, Mines and Resources, Ottawa, or your nearest map dealer.
 © Canada Copyrights Reserved 1976

REFERENCE LÉGENDE

- | | | |
|----------------------------|------------------------------|-------|
| Town, population 500-1,000 | Ville 500-1 000 habitants | |
| Town, population under 500 | Ville moins de 500 habitants | |
| Airfield | Aérodrome | |
| Mine | Mine | |
| Elevation (in metres) | Altitude (en mètres) | |
| Depth (in metres) | Profondeur (en mètres) | |

Ces cartes sont en vente au Bureau des Cartes du Canada, Ministère de l'Énergie, des Mines et des Ressources, Ottawa, ou chez le vendeur de cartes.
 © Canada 1976, tous droits réservés

